PLATTE BASIN TIMELAPSE

Where does our **water** come from?

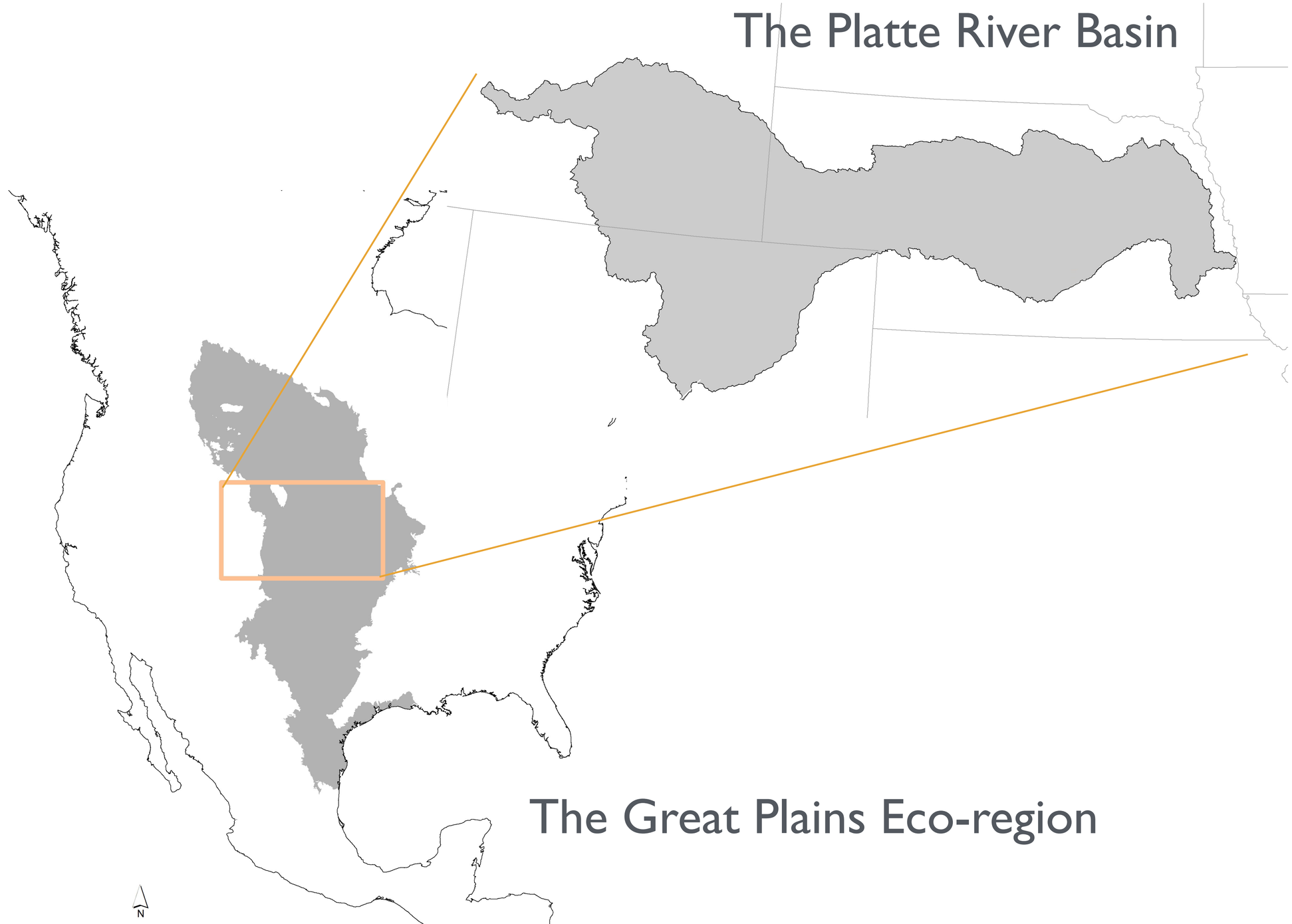
The Platte River Basin
The Great Plains Eco-region
N

2013 February
Rowe Tower, Central Platte, Nebraska

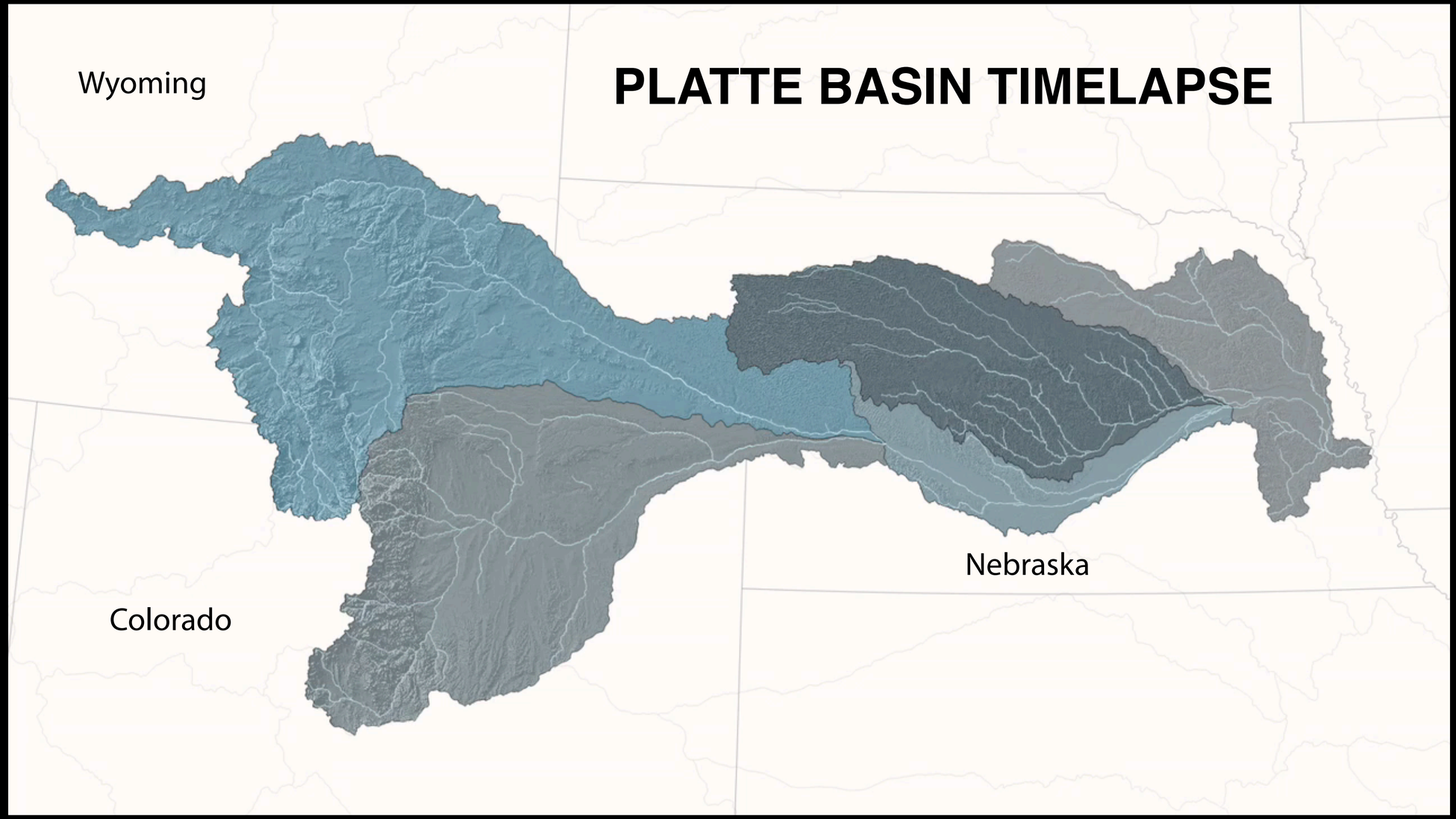
Wyoming
PLATTE BASIN TIMELAPSE
Nebraska
Colorado

PBT

MERCURY

SDHC Card
32
SanDisk
Nikon
OK


PBT





Day 1

February 5, 2019

February 10, 2019

We are photographers and videographers, writers and designers, developers and technicians, scientists and researchers, educators and students.

We are storytellers.

Michael Forsberg
Co-Founder

Michael Farrell
Co-Founder

Mariah Lundgren
Producer & Project Manager

Ethan Freese
Producer

Grant Reiner
Producer

Brooke Talbot
Producer

Sidney Parks
Graphic Designer

Dakota Altman
Graduate Assistant

Mary Harner
Ecosystem Ecologist

Jeff Dale
Camera Technician

Mirzo Mirzokarimov
Field Technician

Dave Showalter
South Platte Field Assistant

Kim Hachiya
Editor & Advisor

Emma Krab
Story Producer Intern

Favian Mendez Rodriguez
Production Intern

Kara Kielty
Production Intern

Lena Nelson
News & Events Intern

Maddie Schiltmeyer
Social Media Intern

Teagan Gaul
Production Intern

Dana Fritz
Commissioned Storyteller

www.plattebasintimelapse.com

@plattebasin

The Prairie Corridor
on Haines Branch

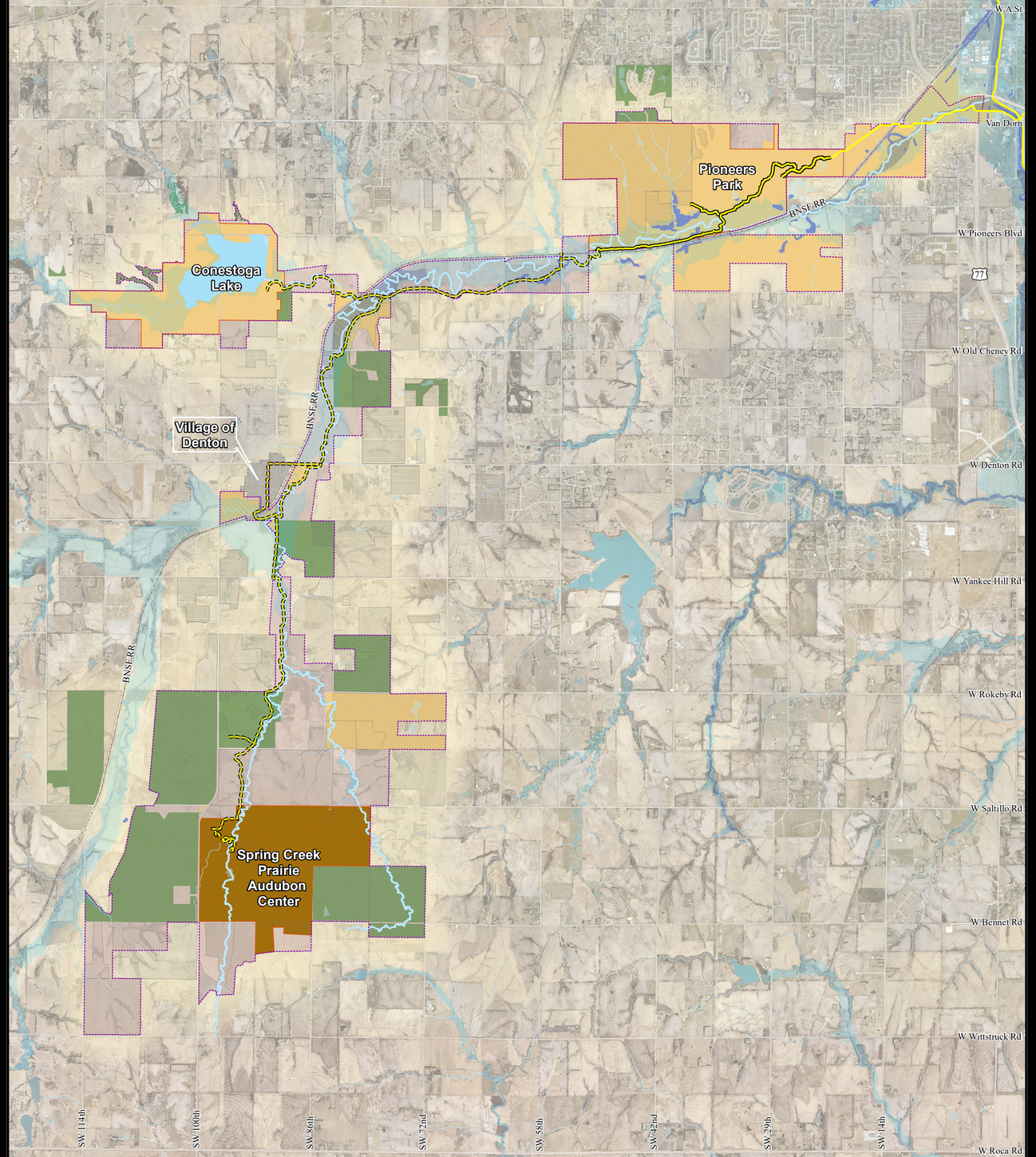
W A St
Van Dorn
Pioneers Park
BNSF RR
W Pioneers Blvd
77
Conestoga Lake
W Old Cheney Rd
BNSF RR
Village of Denton
W Denton Rd
W Yankee Hill Rd
BNSF RR
W Rokeby Rd
W Saltillo Rd
Spring Creek Prairie Audubon Center
W Bennet Rd
W Wittstruck Rd
SW 114th
SW 100th
SW 86th
SW 72nd
SW 58th
SW 42nd
SW 29th
SW 14th
W Roca Rd

P
PANAMA

GLEANER
GLEANER
L3
ALLIS-CHALMERS
ALLIS-CHALMERS
NEBRASKA
TRAILER
28-X2442

2018
Stiefel/Johnson Trailhead

Fire in the Sandhills

Wetlands of Nebraska